BIOGRAD NA MORU BIKE MAP

ZADA!R REGION
Say YES! to everything

1 MAŠKOVIĆA HAN – PEĆINA

Obilježena kružna ruta duljine 4,5 km kreće od Maškovića hana, reprezentativne graditeljske građevine u vremenu turske vlasti u Vrani. Lokalnim putem vodi do izvora vode Pećina odakle je kratko riječnim vodovodom. Niža temperatura spiljskog ambijenta pruža ugodno osvježenje u vrućim ljetnim danima. Ruta se nastavlja pojačkim pejzažem s pogledom na ostatke srednjovjekovnog građa i templarske utvrde, natrag, do Maškovića hana.

The 4.5 km circular family trail commences at Mašković Han, a historic residential building dating back to the Turkish era in Vrana. The meadow path guides you to the freshwater spring located within the Pećina cave which served as the starting point for the Roman aqueduct. The temperature within the cave offers a delightful respite from the heat on sweltering summer days. Continuing along the path, you'll encounter picturesque field landscape scenery that provides a panoramic view of the remnants of a medieval town and a Templar fortress before leading you back to Mašković Han.

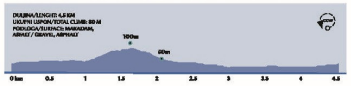

2 PAKOŠTANE – VRANA – DRAGE

Obilježena ruta duga 10,6 km, započinje u Pakoštanima, na glavnom trgu ispred kamenog zdanja crkve Uzašašća Gospodinova. Prelazi magistralnu cestu i vodi južnom obalom Vranskog jezera kroz borovu šumu i pored masline do odmorišta na samom jezeru. Nastavlja se južnom stranom do mjesta Drage na morskoj obali i zatim uz more s pogledom na mnoštvo otoka i otočića, prema Ižhodišu, u Pakoštane.

The 10.6 km circular family trail starts in Pakoštane at the main square, right in front of the stone building of the Church of the Ascension of the Lord. After crossing the main road, the trail follows the southern shoreline of Lake Vrana, meandering through a serene pine forest and passing by enchanting olive groves. Eventually, it leads you to a tranquil resting spot right by the edge of the lake. Continuing on the southern side, the trail takes you to the coastal village of Drage, offering stunning views of the vast array of islands and islets scattered across the sea. From there, the path continues along the coastline, granting you captivating vistas until you return to the starting point in Pakoštane.



3 PINE BEACH PAKOŠTANE – CRKVINE – VRANA – BIOGRAD N/M



Obilježena ruta duga 15,3 km započinje kod turističkog kompleksa Pine beach, smještenog u jednoj od najljepših dalmatinskih uvala. Prelazi magistralnu cestu i putem kojim se lijevo ide prema Rimljanima, uz vodičaje, masline i borovu šumu, vodi do Info centra Crkvine nacionalnog Ornitološkog rezervata. Nastavlja se kroz široko vransko polje u pravcu mora, dotiče se Biograda n/m, nekadašnjeg kraljevskog grada i sadašnjeg turističkog i nautičkog centra, pa natrag u Pakoštane.

The family route, stretching over a distance of 15.3 km, begins at the charming tourist camp known as Pine Beach, nestled in one of the most breath-taking Dalmatian bays. The trail intersects both the main road and a historic Roman road, guiding you through orchards, olive groves and serene pine forests. It eventually leads you to the information centre at Crkvine, situated near the bird reserve. The route extends through the vast expanse of the Vrana plains, stretching towards the sea, passing by the town of Biograd, a former royal city which has been transformed into a bustling tourist and nautical hub. From there, the trail follows a fine-break road, leading you back to Pakoštane.

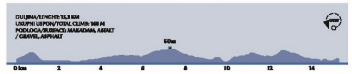

4 MAŠKOVIĆA HAN – MAJDAN – KAMENJAK

Trekking staza duljine 38, 3 km kreće od Maškovića hana, povijesnog zdanja iz vremena Osmanlija i vodi prema brdu Majdan odakle se pruža pogled na Ornitološki rezervat, područje popisanih livada i gustih trščaka gdje su svoj dom i ušnjotka pronalaze stotine vrsta ptica. U blizini su odmarišta i promatračnica za ptice. Ruta se spušta do pontonskog pristaništa, pa ponovo nastavlja šumom maslja u smjeru Banjevca do brda Kamenjak, vidikovca s nezaboravnim pogledom na cijelo jezero i more sve to Kornatskog otočja. U smjeru Radošinovca vraća se do Maškovića hana.

The trekking trail, ascending across an impressive length of 38.3 km, starting at Mašković Han, a remarkable heritage site dating back to the Ottoman era. It then leads to Majdan hill, providing a panoramic view of the bird reserve - an expansive area of floodplain meadows and dense reeds that serves as a haven and sanctuary for numerous bird species. Close by, you'll find a designated rest area along with a birdwatching spot. The route descends towards the pontoon pier before venturing through the enchanting macchia forest, leading you in the direction of Banjevci. From there, it ascends to Kamenjak hill, a scenic lookout point that offers an unforgettable panoramic view of the entire lake and stretches all the way to the mesmerizing Komati archipelago out at sea. Heading towards the small village Radošinovci, the trail circles back to its starting point at Mašković Han.

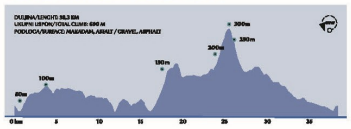

5 BIOGRAD N/M – PINE BEACH PAKOŠTANE – VRANA

Trekking ruta duljine 17,2 km, započinje u Biogradu i vodi do mjesta pustolovine i zabave, Fun parka kod Biograda, pa prema bivšem klubu Mediterranee (danas Pine beach) u prirodi gusto borove šume. Put se nastavlja preko magistralne ceste prema Vranskom jezeru, uz polja i omogućnu šumu u smjeru biograđanog građa i natrag do lahodišta.

Spanning a distance of 17.2 km, the trekking route commences in the coastal town of Biograd na Moru. It then guides you to the exciting and entertaining destination of the Dalmaland Fun Park, before continuing towards the former Club Mediterranee (now known as Pine Beach), immersing you in the serene beauty of a dense pine forest. Continuing beyond the main road, the route winds its way towards Lake Vrana, taking you through scenic fields and a lush evergreen forest. It then guides you towards the Biograd cemetery before completing the loop and bringing you back to the starting point.



6 MAŠKOVIĆA HAN – PEĆINA – DEBELJAK – KAKMA

Trekking staza duga 15,7 km, pokaž od Maškovića hana, nasljeđa turskog graditeljstva se šljeva može pronaći od ljeti Ornitološki rezervat, močvarno staništa i zimovalište stotine vrsta ptica. Ruta se spušta na jezero odakle opet kreće uspon uz Medinjažu do Kamenjaka. Sa vidikovca Kamenjak pruža se crivoni pogled na jezero i more, obaina mjesta i udaljene otoke. Cestom sjevernu od Kamenjaka, prema zapadu, ruta završava na početku, kod Maškovića hana.

The trekking trail, spanning a distance of 15.7 km, commences at Mašković Han, a historic Turkish architectural gem. From there, it leads you to the Pećina cave, a natural water source nestling within a rocky hollow. This spot marks the starting point of the Roman water supply system, showcasing the ingenuity of ancient engineering. The refreshing ambience inside the cave provides a delightful respite on hot summer days. The trail ascends towards the picturesque Debeljak hill, providing you with a sweeping vista of the vast fields extending all the way to the sparkling sea. Ultimately, the trail leads you back to Mašković Han, guiding you through fields and alongside water channels after your descent towards the picturesque village of Kakma.

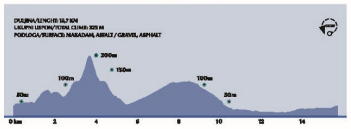

7 PAKOŠTANE – DRAGE – ČELINKA

MTB ruta duga 9 km, klasificirana je kao laka 1/3 u pravu fizičkoj zahtjevnosti i srednje teška 2/3 u odnosu na tehničku zahtjevnost. Započinje ispred župne crkve Uzašašća Gospodinova u Pakoštanima na glavnom trgu i vodi uz more, iznad malih uvala i raskošnog vrta otoka i otočića, do mjesta Drage. Uspinje se iznad Drage do brda Čelinka na kojem ostaci liburnske gradine svjedoče o pradavnoj naseljenosti ovog područja. Sa brda se pruža prostrani kružni pogled koji obuhvaća divlja voda, jezero i more. Put se nastavlja prema jezeru, pa uz maslinike i borove natrag u Pakoštane.

The MTB route spans a distance of 9 km and is classified as a light 1/3 in terms of physical difficulty and a medium 2/3 in terms of technical challenge. The MTB route commences at the main square in Pakoštane, right in front of the parish church dedicated to the Ascension of the Lord. From there, it follows a scenic path along the coastline, offering breath-taking views of small bays and the picturesque garden of islands and islets. The route continues until it reaches the village of Drage. The route ascends above the village of Drage, leading you to the Čelinka hill. Here, you can explore the remnants of the ancient Liburnian hilltop settlement, offering fascinating glimpses into the historical significance of this area. From the hilltop, you'll be treated to a sweeping panoramic view that encompasses two bodies of water - the expansive lake and the sparkling sea. The path continues onwards towards the serene lake, guiding you through picturesque olive groves and fragrant pine forests as you make your way back to Pakoštane.



8 MAŠKOVIĆA HAN – MAJDAN – VRANA – KAMENJAK



MTB ruta duga 30 km, u odnosu na fizičku zahtjevnost je srednje teška 2/3 , i u odnosu na tehničku zahtjevnost, srednje teška 2/3. Započinje kod Maškovića hana, najbogatije graditelje osmanlijske arhitekture i kreće prema brdu Majdan sa kojeg se lijepo može promatrati od ljeti Ornitološki rezervat, močvarno staništa i zimovalište stotine vrsta ptica. Ruta se spušta na jezero odakle opet kreće uspon uz Medinjažu do Kamenjaka. Sa vidikovca Kamenjak pruža se crivoni pogled na jezero i more, obaina mjesta i udaljene otoke. Cestom sjevernu od Kamenjaka, prema zapadu, ruta završava na početku, kod Maškovića hana.

The MTB route spans a distance of 30 km and is classified as a moderately demanding trail, with a physical difficulty rating of 2/3 and a technical difficulty rating of 2/3. The MTB route begins at the historic Mašković Han, an iconic example of Ottoman architecture. From there, it takes you towards Majdan hill, offering a magnificent vantage point to observe the entire bird reserve. This vast wetland habitat serves as a crucial resting and wintering ground for numerous bird species, providing a captivating sight for nature enthusiasts. Before beginning the ascent up Medinjača to Kamenjak, the route first descends towards the serene lake. From the viewpoint of Kamenjak, you can enjoy an awe-inspiring panoramic view that spans across the lake, the sea, coastal towns and distant islands. Heading north of Kamenjak, towards the west, the route concludes at its starting point near the remarkable Mašković Han.

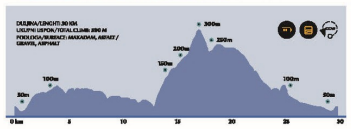

9 PAKOŠTANE – PROSIKA – CRKVINE – MAŠKOVIĆA HAN



Trekking ruta duga 40,4 km, započinje u Pakoštanima ispred glavne crkve. Prelazeći magistralnu cestu vodi do Vranskog jezera, njegovom južnom stranom, uz šumu, maslinike i pogled na jezaski kišić do info centra PPVJ Prosika, pored male luke sa ribarskom kućicom iz 19 st. Ruta se nastavlja sjevernom obalom jezera, prolazi uz suhozidne zasjeke iz kriša i šumu maslja, pa na Majdan odakle se spušta do Maškovića hana, zdanja iz vremena Osmanlija pretvorenog u hotel. Nastavlja se pored Ornitološkog rezervata, dama stotina ptica močvarica, do info centra Crkvine i natrag na glavni trg u Pakoštanima.

The 40.4 km long trekking route begins in front of the main church in Pakoštane. It continues until you reach the PPVJ Prosika Information centre, situated next to a quaint small harbour featuring a 19th-century fishery house that adds an enchanting touch to the surroundings. The route extends along the picturesque northern shore of the lake, meandering through dry stone walls crafted from karst limestone and weaving through a vibrant macchia forest. It then ascends to Majdan hill, offering breath-taking vistas, before descending towards Mašković Han -a historic building from the Ottoman era that has been transformed into a charming hotel. Continuing alongside the remarkable bird reserve, which serves as a sanctuary for countless marshland birds, the route takes you to the Crkvine Information centre before guiding you back to the main square in Pakoštane.

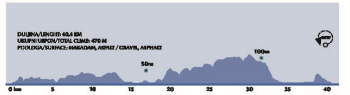

10 BIOGRAD N/M – KAKMA

Trekking ruta duljine 25,4 km, započinje u starohrvatskom gradu Biogradu n/m, nekada kraljevskom, danas nautičkom centru, i prolazi pored groblje, glavnog kanala koji danas pritoka vode u jezero, konjičkog klub „Vencel", spomenika branitelju, pa kroz polja i pored vodnih kanala do Kakma i natrag do Biograda.

Spanning a distance of 25.4 km, the trekking route starts in the historic Croatian town of Biograd na Moru, which once used to be a place of coronations and is now a thriving nautical centre. Then, the route takes you on a journey passing by the cemetery, the main channel whose tributaries flow into the lake, the Vencel horse riding club and a monument dedicated to the fallen defenders of Croatia. Continuing through fields, by the channels, this lovely route leads you to the village of Kakma before circling back to Biograd.



VRSTA STAZE /TRAIL TYPE

OBITELJSKA / FAMILY FRIENDLY · TREKKING · MTB

TEHNIČKA ZAHTJEVNOST / TECHNICAL DIFFICULTY

LAGANO / EASY · UMJERENO / MEDIUM · TEŠKO / DIFFICULT

FIZIČKA ZAHTJEVNOST / PHYSICAL DIFFICULTY

LAGANO / EASY · UMJERENO / MEDIUM · TEŠKO / DIFFICULT

SMJER KRETANJA PO SUTI / ROUTE CYCLING DIRECTION

U SMJERU KAZALJKI NA SATU / CLOCKWISE · SUPROTNO OD SMJERA KAZALJKE NA SATU / COUNTER CLOCKWISE

ISBN 978-953-8338-46-1

BIOGRAD NA MORU
HEART OF THE ADRIATIC

TZO Biograd na Moru, Put Solina 4,
23210 Biograd na Moru, Hrvatska
info@tzg-biograd.hr
www.discover-biograd.com

PAKOŠTANE

Download on the App Store
GET IT ON Google Play

ZADAR BIKE MAGIC

www.zadarbikemagic.com

0 1 km 2 km

MJERILO / SCALE 1:40000

Mjere u metrima. / Altitudes expressed in meters.
Ekvidistanca 10 m / Equidistance 10 m - Projekcija zemljovida / Map projection HTRS 96/TM
Kartografski izvori: TK25 State Geodetic Administration, OpenStreetMap, EUDEM, vlastiti izvori.
Cartographic sources: TK25 State Geodetic Administration, OpenStreetMap, EUDEM, personal resources.

Uredник / Editor: Danijel Feleta - Nakladnik / Publisher: GeoPRO j.d.o.o.
Za nakladnika / For the publisher: Iris Dukić - Autor teksta / Text author: Ljiljana Lokin
Fotografije / Photo credits: Arhiva / Archive TZO Pakoštane & TZG Biograd na Moru
Autor ruta / Routes author: Jure Šaljić - Suradnici / Associates: Danijela Vulin, Marija Vulin, Niven Jelušić
Mjesto i godina izdavanja / Place and year of publication: Rijeka, 2024. - Tisak / Print: Printera d.o.o., Zagreb
Naklada / Number of copies: 10.000 - Autorska prava / Copyright: GeoPRO j.d.o.o.

NAPOMENA: Sva su prava pridržana. Nijedan dio zemljovida nije dopušten u bilo kojem obliku niti bilo koji način koristiti, umnožiti ili javno prikazivati bez prethodne suglasnosti autora i nakladnika.
OGRANIČENJE ODGOVORNOSTI: Autor i nakladnik ne mogu odgovarati ili preuzeti odgovornost za događaje i štetu koji mogu nastati kao rezultat korištenja zemljovida.
COPYRIGHT: All rights reserved. No part of this map may be used, reproduced or publicly displayed in any form or by any means, without prior permission from the author and publisher.
DISCLAIMER OF LIABILITY: The author and the publisher cannot be liable or accept responsibility for the events and damage that may occur as a result of the use of this map.

1. Preuzimanje Avenza Maps aplikacije za e-Kartu
Download the Avenza Maps e-map application

AVENZA MAPS®

Available on the App Store
PDF Maps is compatible with the Apple iPhone, iPad and iPod Touch.

ANDROID APP ON Google play
PDF Maps is compatible with most devices running Android 4.0 and higher.

2. Preuzimanje e-Karte
Download the e-map

BICIKLISTIČKA SIGNALIZACIJA
BIKE ROUTES TABLES

Znakovi MTB i Trekking biciklističkih ruta
Tables for MTB and trekking routes

TREKKING 1 — MTB 7

Znakovi MTB i Trekking biciklističkih ruta unutar zaštićenog područja Park prirode Vransko Jezero
Tables for MTB and trekking routes inside protected area Nature Park Vransko Jezero

TREKKING 2 — MTB 7

OPĆI SIGURNOSNI SAVJETI

- Pripremajte rutu u skladu sa svojim psihofizičkim mogućnostima i iskustvom.
- Uvijek ponesite dovoljno tekućine te nešto hrane u pričuvi (npr. čokoladu).
- Nosite čvrstu i udobnu obuću s rebrastim potplatom za kretanje po planini.
- Sa sobom uvijek nosite komplet prve pomoći, upaljač i šibice, svjetiljku s rezervnim baterijama, kompas, zemljovid i nož.
- Obavezno ponesite mobilni telefon čija je baterija pretrodno napunjena.
- Ne palite vatru izvan za to predviđenih mjesta (ognjišta) te poštujte ostale znakove ograničenja i zaštite.

PREPORUKE U SLUČAJU NEZGODE ILI OPASNOSTI

Odmah zatražite pomoć, savjet ili asistenciju na besplatni broj 112 te prenesite informaciju o nezgodi.

GENERAL SAFETY TIPS

- Plan a route suitable to your mental and physical abilities and experience.
- Always take enough water and some spare food (like chocolate).
- Wear firm and comfortable boots with ribbed soles for hiking.
- Always have a first aid kit, a lighter and matches, a torch with spare batteries, a compass, a map and a knife.
- Always take a charged cell phone.
- Do not light a fire outside designated places (fire pits) and respect other restriction and safety signs.

IN CASE OF ACCIDENT OR DANGER

Immediately ask for help, advice or assistance by dialling 112 (free of charge) and providing information about the accident.

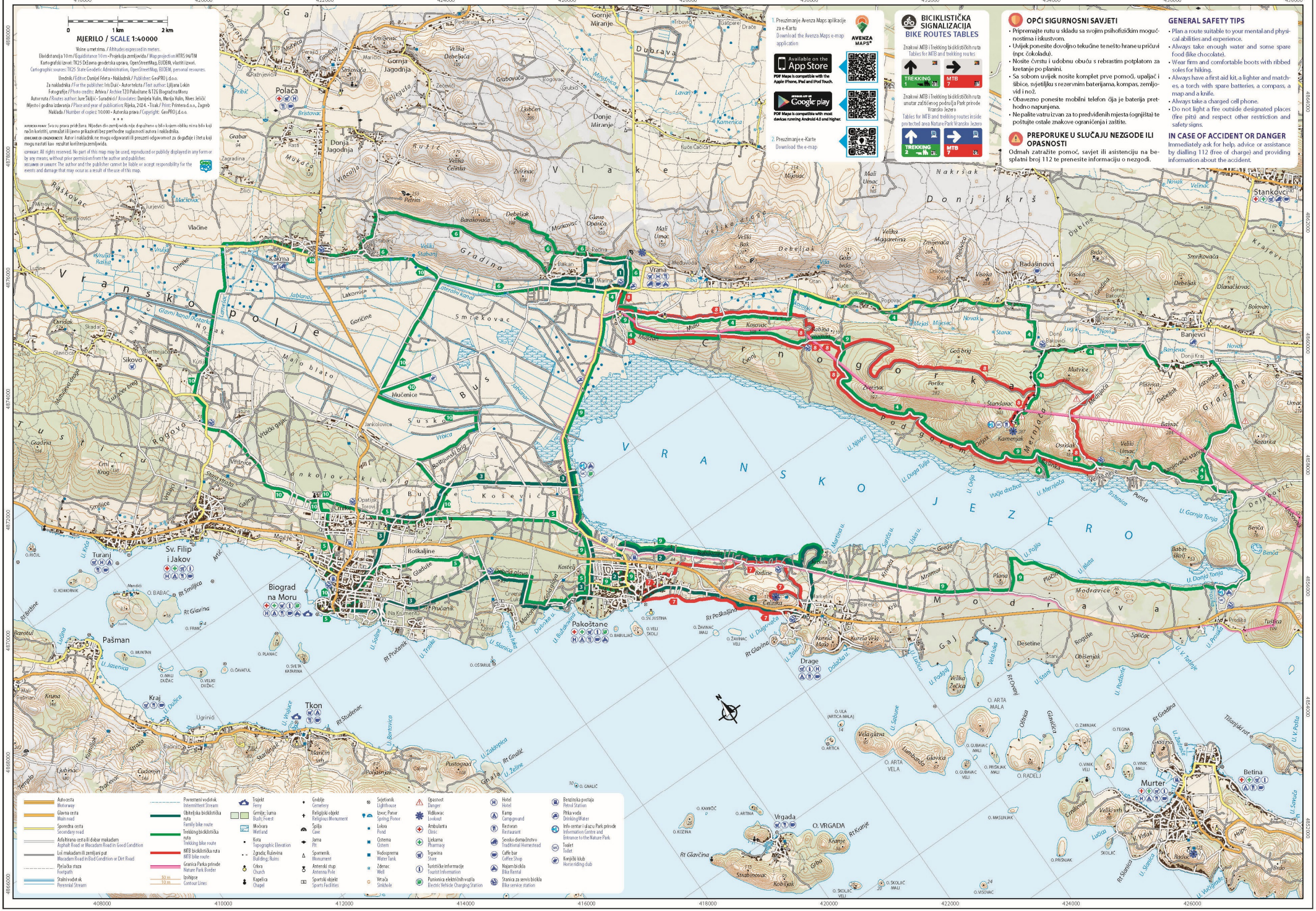
Vransko jezero
Biograd na Moru
Pakoštane
Sv. Filip i Jakov
Tkon
Pašman
Kraj
Vrana
Vrsi
Murter
Betina
Stankovci
Banjevci
Vrgada
Drage
Polača
Kašima
Sikovo
Turanj
Crna Gora
Donji Karin
Radašinovci
Donji Zemunik
Donji Mihovilovići
Donji Seline
Donji Vinjerac
Donji Pakoštani
Donji Lisičići
Donji Kraj
Donji Ceranje
Donji Bušetina
Donji Arbanasi
Donji Jagodnja
Donja Jagodnja
Donja Mala
Donja Dubrava
Donja Ploča
Donja Ploštica
Donja Vrsnica
Donja Zaton
Donja Zlarin
Donja Zlosela
Donja Zlosela
Donja Zlosela